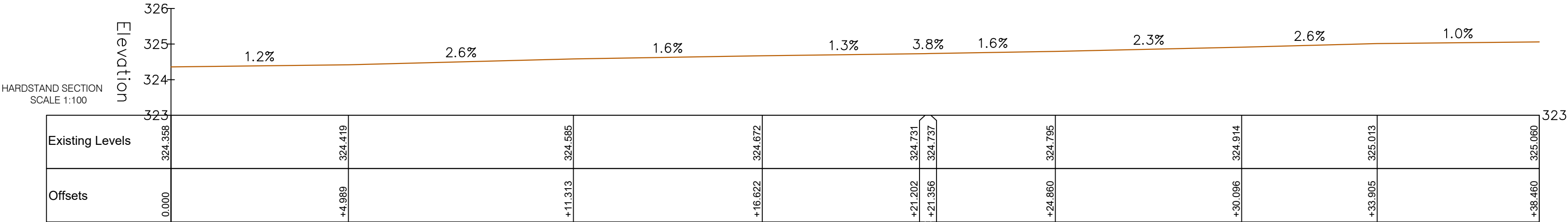


Hard standing associated with
Construction Compound Total
Approx Area = 2891m2

Access Road

PLAN SCALE 1:500

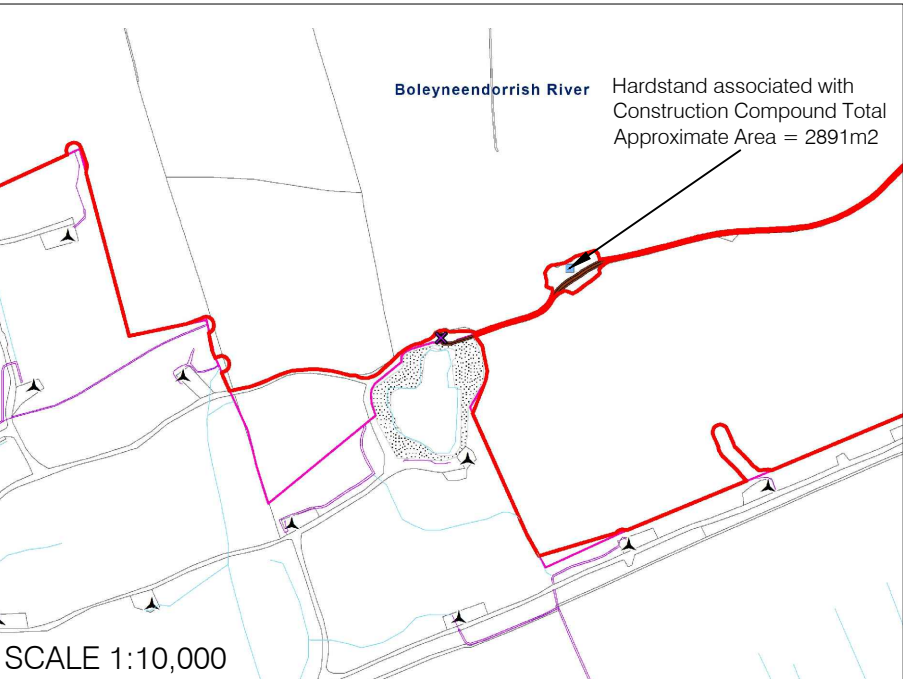


Section A SCALE 1:100

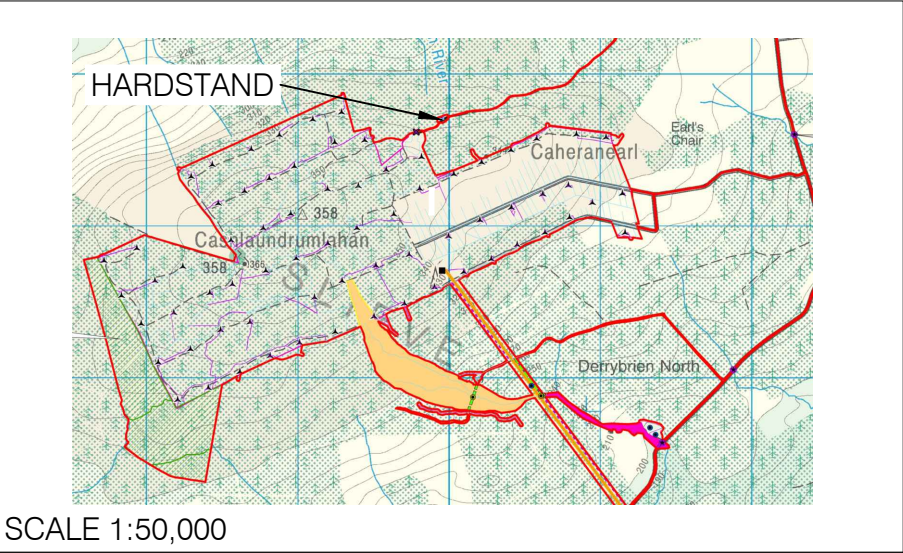
LEGEND

- Substitute Consent Application Boundary
- Hardstand
- Edge of Road
- Spotheight
- Section
- Extent of Hardstand

LAYOUT



KEY PLAN



Note:
All levels in meters above ordnance datum Malin Head
Coordinates are given in Irish Transverse Mercator coordinate system
Topographical survey undertaken on week commencing 16/09/2019

REV	DATE	REVISION DESCRIPTION	DRN	PROD	VER	APP
0	03.07.20	ISSUED FOR PLANNING	DT	DT	JMCL	HOK

COPYRIGHT © ESB
ALL RIGHTS RESERVED. NO PART OF THIS WORK MAY BE MODIFIED, REPRODUCED OR COPIED IN ANY FORM OR BY ANY MEANS - GRAPHIC, ELECTRONIC OR MECHANICAL, INCLUDING PHOTOCOPYING, RECORDING, TAPING OR USED FOR ANY PURPOSE OTHER THAN ITS DESIGNATED PURPOSE, WITHOUT THE WRITTEN PERMISSION OF ESB.

PURPOSE OF ISSUE - PRELIMINARY UNLESS INDICATED
CLIENT APPROVAL ☐ PLANNING ☒ TENDER ☐ CONSTRUCTION ☐ AS-BUILT ☐

CLIENT
GORT WINDFARMS LTD

PROJECT
DERRYBRIEN WIND FARM PROJECT

CONTRACT

DRAWING TITLE
HARD STANDING ASSOCIATED WITH CONSTRUCTION COMPOUND
PLAN AND SECTION

PRODUCTION UNIT
CIVIL & ENVIRONMENTAL ENGINEERING



Engineering and Major Projects,
One Dublin Airport Central, Dublin Airport,
Cloughran, Co. Dublin, K67 XF72, Ireland.
Tel: +353 (0)1 703 8000 Web: www.esb.ie
Engineering and Major Projects is a division of ESB

DRAWN	PRODUCED	VERIFIED	APPROVED	APPROVAL DATE
D. Treanor	D. Treanor	J. McLoughlin	H. O'Keeffe	03/07/2020
CLIENT REF	NO. OF SHTS	SIZE	SCALE	
	1	A1	As Shown	

DRAWING NUMBER
QS-000280-01-D460-020-006-000